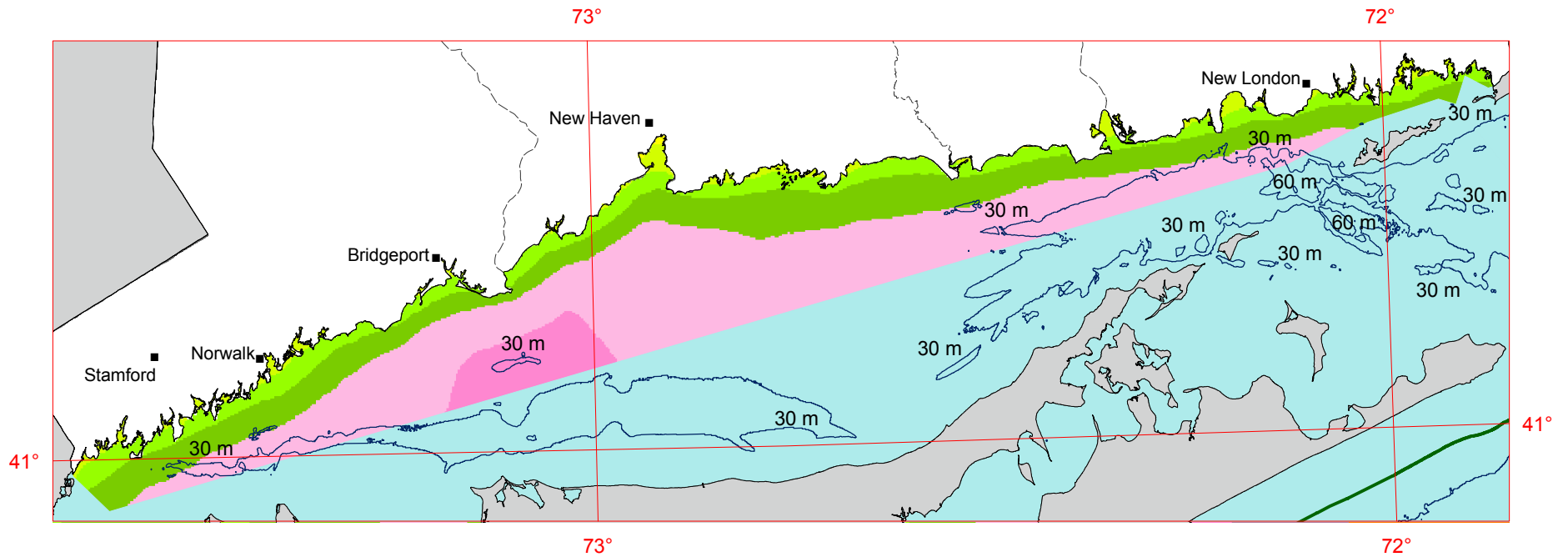















# Connecticut - 90 m Offshore Wind Speed





The annual wind speed estimates for this map were produced by AWS Truepower using their MesoMap system and historical weather data.

Wind Speed at 90 m

|   | m/s         | mph         |
|---|-------------|-------------|
|  | 11.5 - 12.0 | 25.7 - 26.8 |
|  | 11.0 - 11.5 | 24.6 - 25.7 |
|  | 10.5 - 11.0 | 23.5 - 24.6 |
|  | 10.0 - 10.5 | 22.4 - 23.5 |
|  | 9.5 - 10.0  | 21.3 - 22.4 |
|  | 9.0 - 9.5   | 20.1 - 21.3 |
|  | 8.5 - 9.0   | 19.0 - 20.1 |
|  | 8.0 - 8.5   | 17.9 - 19.0 |
|  | 7.5 - 8.0   | 16.8 - 17.9 |
|  | 7.0 - 7.5   | 15.7 - 16.8 |
|  | 6.5 - 7.0   | 14.5 - 15.7 |
|  | 6.0 - 6.5   | 13.4 - 14.5 |
|  | 0.0 - 6.0   | 0.0 - 13.4  |

**Contours**

-  Water Depth (Meters)
-  Distance from Shore (Nautical Miles)

The data for offshore distance from the shore is not available for Long Island Sound.

